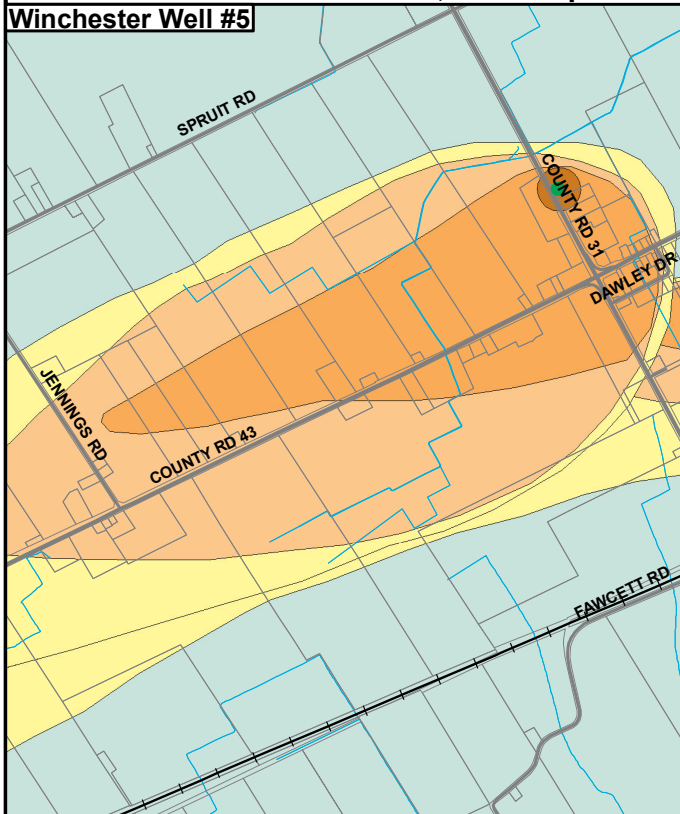
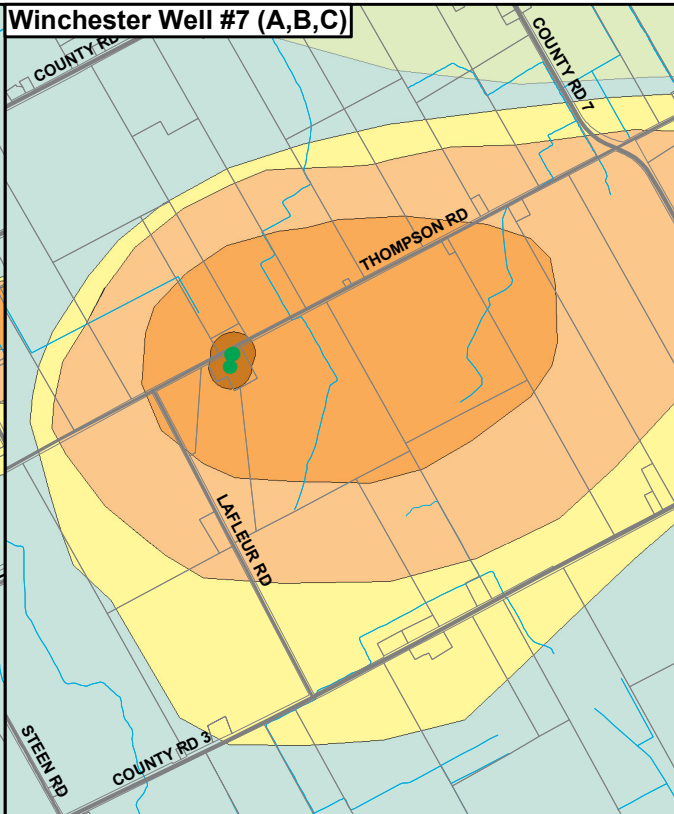


Map 5.8.2A: Winchester Vulnerable Area Delineations, Close Ups

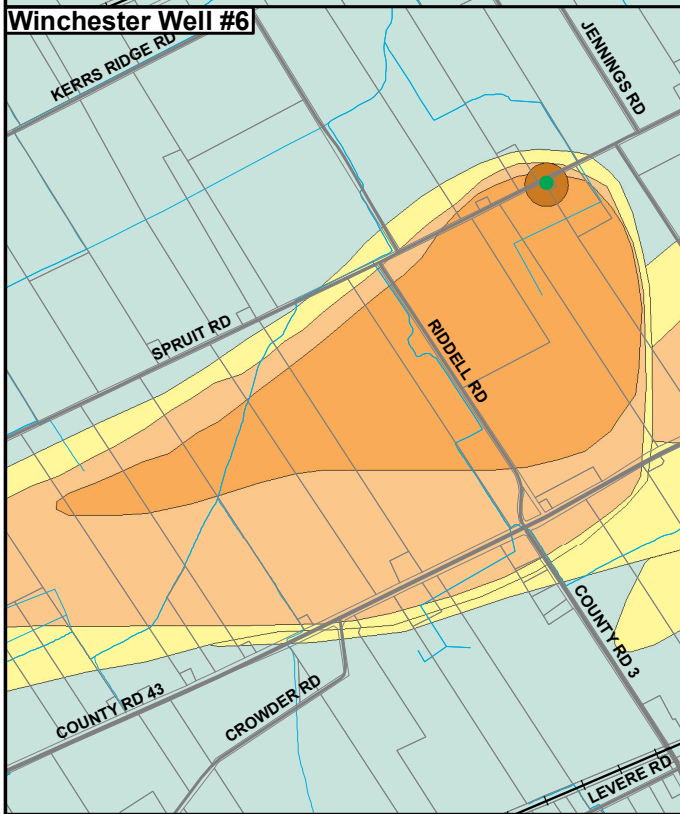
Winchester Well #5



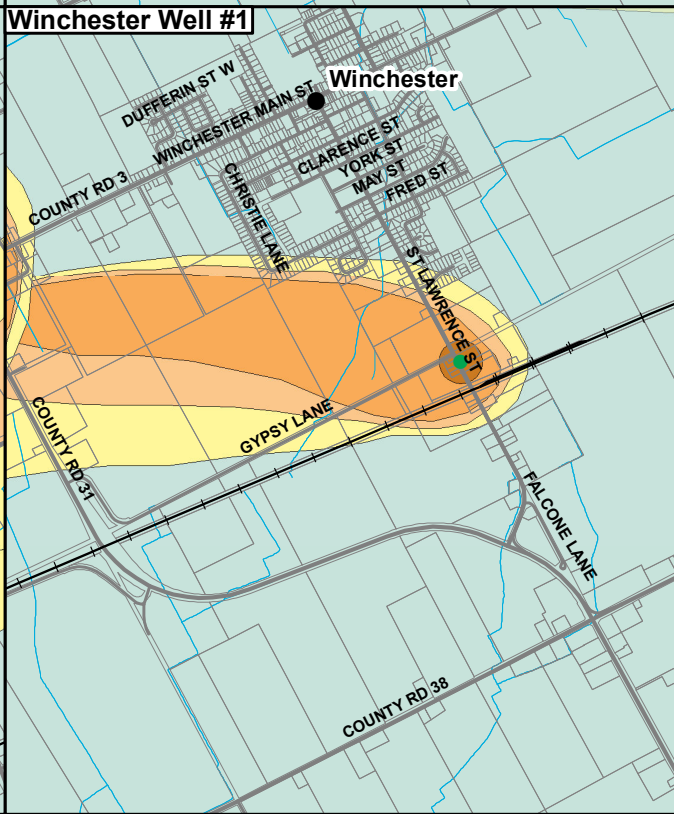
Winchester Well #7 (A,B,C)




Winchester Well #6



Winchester Well #1





 1:35,000
 (Printed ANSI A)

This map is intended to accompany the Assessment Report and may be subject to change. Please consult the local Conservation Authority for the latest version and assistance with proper interpretation.

Base data is provided by the Ontario Ministry of Natural Resources. Produced by the South Nation River Conservation Authority under license.

Copyright © Queen's Printer for Ontario, 2012.

Legend

● Villages/Towns	▭ Property Boundary	🍌 WHPA A
—+— Railway Tracks	▭ Municipal Boundary	🍌 WHPA B
— Primary Roads	🍌 Raisin Region SPA	🍌 WHPA C
— Secondary Roads	🍌 South Nation SPA	🍌 WHPA D
— Other Roads	● Wellhead	
🌊 Rivers and Lakes		

0 0.5 1 2 Kilometers



 DE L'EAU POTABLE À LA SOURCE


 Raisin Region Conservation Authority
 Office de protection de la nature de la région Raisin


 SOUTH NATION CONSERVATION
 DE LA NATION SUD


 Ontario