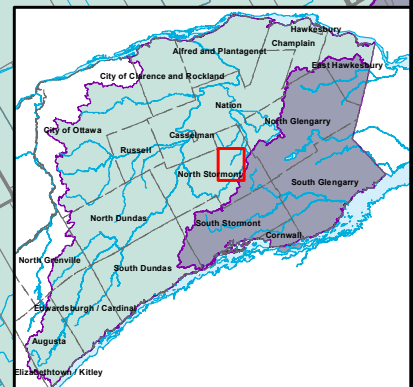
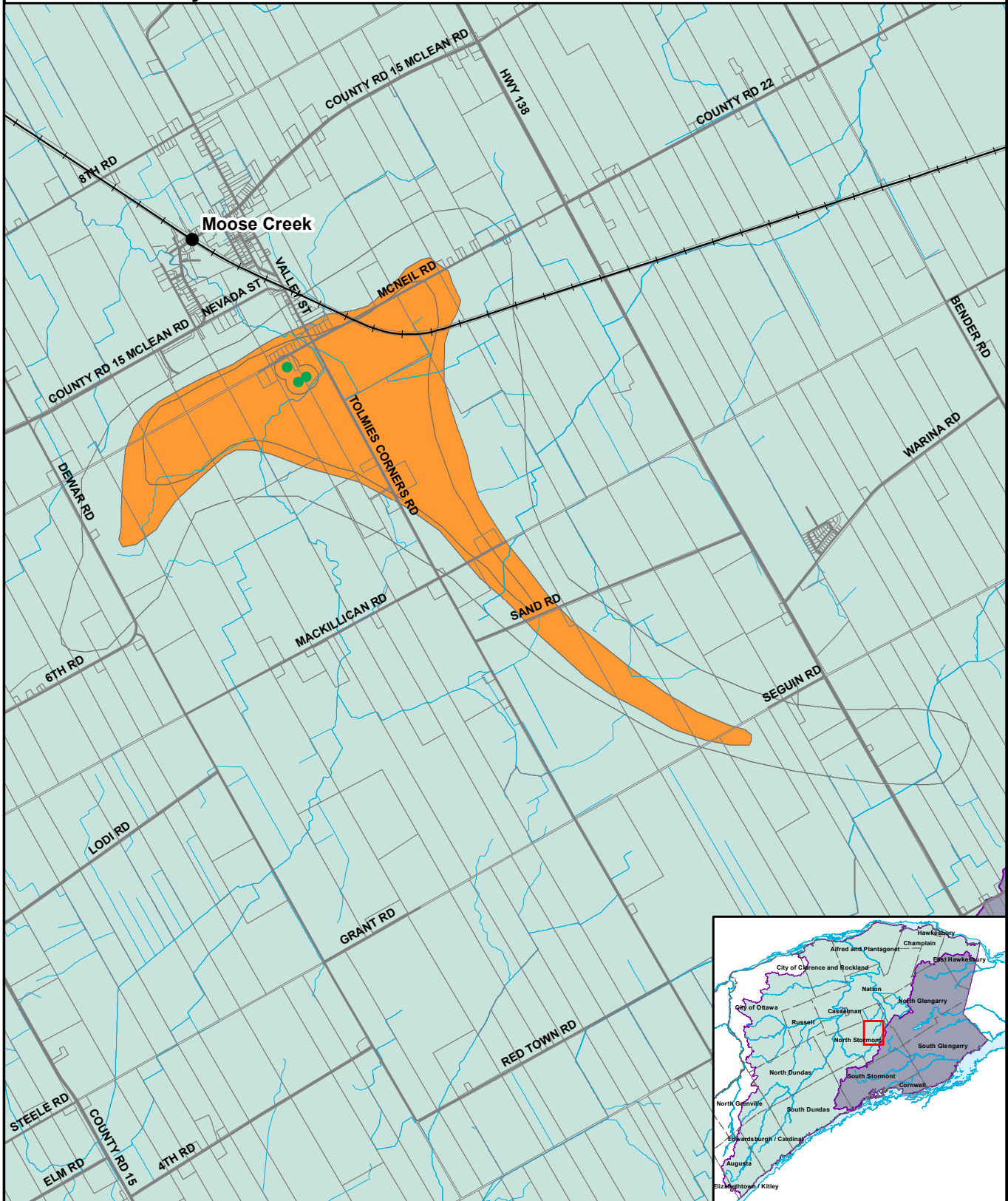











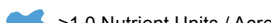




# Map 5.6.7: Moose Creek Livestock Density





  
 1:45,000  
 (Printed ANSI A)

- Legend**
-  Villages/Towns
  -  Railway Tracks
  -  Primary Roads
  -  Secondary Roads
  -  Other Roads
  -  Rivers and Lakes
  -  Property Boundary
  -  Municipal Boundary
  -  Raisin Region SPA
  -  South Nation SPA
  -  Wellhead
  -  >1.0 Nutrient Units / Acre
  -  0.5-1.0 Nutrient Units / Acre
  -  <0.5 Nutrient Units / Acre

This map is intended to accompany the Assessment Report and may be subject to change. Please consult the local Conservation Authority for the latest version and assistance with proper interpretation.

Base data is provided by the Ontario Ministry of Natural Resources. Produced by the South Nation River Conservation Authority under license.




  
 DRINKING WATER SOURCE PROTECTION  
 DE L'EAU POTABLE À LA SOURCE


 Raisin Region Conservation Authority  
 Office de protection de la nature de la région Raisin


 SOUTH NATION CONSERVATION  
 DE LA NATION SUD


 Ontario